
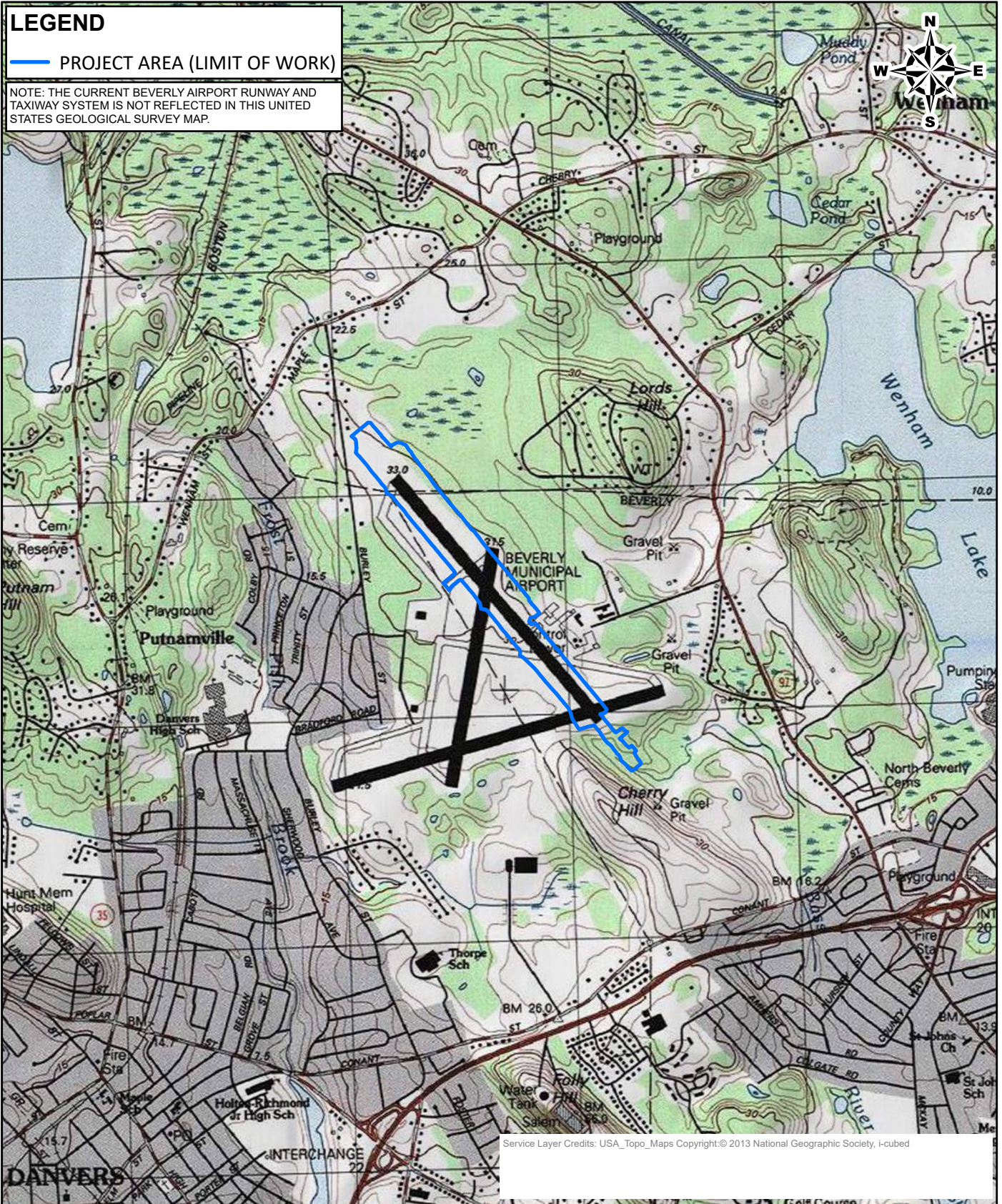


LEGEND

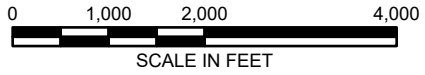
 PROJECT AREA (LIMIT OF WORK)

NOTE: THE CURRENT BEVERLY AIRPORT RUNWAY AND TAXIWAY SYSTEM IS NOT REFLECTED IN THIS UNITED STATES GEOLOGICAL SURVEY MAP.



Service Layer Credits: USA_Topo_Maps Copyright:© 2013 National Geographic Society, I-cubed

UNLESS SPECIFICALLY STATED BY WRITTEN AGREEMENT, THIS DRAWING IS THE SOLE PROPERTY OF GZA GEOENVIRONMENTAL, INC. (GZA). THE INFORMATION SHOWN ON THE DRAWING IS SOLELY FOR THE USE BY GZA'S CLIENT OR THE CLIENT'S DESIGNATED REPRESENTATIVE FOR THE SPECIFIC PROJECT AND LOCATION IDENTIFIED ON THE DRAWING. THE DRAWING SHALL NOT BE TRANSFERRED, REUSED, COPIED, OR ALTERED IN ANY MANNER FOR USE AT ANY OTHER LOCATION OR FOR ANY OTHER PURPOSE WITHOUT THE PRIOR WRITTEN CONSENT OF GZA. ANY TRANSFER, REUSE, OR MODIFICATION TO THE DRAWING BY THE CLIENT OR OTHERS WITHOUT THE PRIOR WRITTEN EXPRESS CONSENT OF GZA, WILL BE AT THE USER'S SOLE RISK AND WITHOUT ANY RISK OR LIABILITY TO GZA.



**BEVERLY REGIONAL AIRPORT
RECONSTRUCT AND EXTEND RUNWAY 16-34 AND
CONSTRUCT NEW TAXIWAY E PROJECT
BEVERLY, WENHAM, & DANVERS, MA**

PREPARED BY:
 **GZA GeoEnvironmental, Inc.**
Engineers and Scientists
www.gza.com

PREPARED FOR:
AIRPORT SOLUTIONS GROUP, LLC
39 WINN STREET
BURLINGTON, MA 01803

LOCUS MAP

PROJ MGR:	JRB	REVIEWED BY:	SLL
DESIGNED BY:	SGS	DRAWN BY:	SGS
DATE:	12/16/2025	PROJECT NO:	15.0166759.02

CHECKED BY:	TLT
SCALE:	1 in = 2,000 ft
REVISION NO:	

**FIGURE
1**

© 2025 - GZA GeoEnvironmental, Inc. J:\0 166700 - 0 166799\15.0166759.02 Beverly Airport MEPA-NEPA Services\GIS\mxd\BIVY_MEPA\BIVY_MEPA.aprx, December 16, 2025 - 1:42 PM, Susanna Sousa